










VILLAGE OF STIRLING  
LAND USE DISTRICTS MAP  
Bylaw No. 549-24, February 5, 2025

-  Residential (R)
-  Manufactured/Modular Home Residential (R-M)
-  Residential Large-Lot (R-L)
-  Commercial (C)
-  Industrial / Business (I/B) \*
-  Public (P)
-  Agricultural (A)
-  Direct Control (DC) \*
-  Kipp Coulee Area Overlay (KCAO)

\*(no lots zoned at this time)

MAP PREPARED BY:  
OLDMAN RIVER REGIONAL SERVICES COMMISSION  
3105 16th AVENUE NORTH, LETHBRIDGE, ALBERTA T1H 5E6  
TEL: 403.292.1344  
\*NOT RESPONSIBLE FOR ERRORS OR OMISSIONS\*

